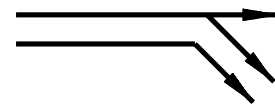


I-595 SCHEMATIC

I-595 LOCALLY PREFERRED ALTERNATIVE COMPONENTS

- **REVERSIBLE LANES - IN THE MEDIAN FROM HIATUS ROAD TO SR-7**
- **CONTINUOUS CONNECTION SR 84 - BETWEEN DAVIE ROAD AND SR-7**
- **COLLECTOR/DISTRIBUTOR SYSTEM - I-95 TO DAVIE ROAD**

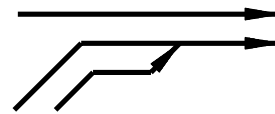


- **TWO LANE OFF RAMPS - WESTBOUND AT:**

UNIVERSITY DRIVE
NOB HILL ROAD
PINE ISLAND ROAD
FLAMINGO ROAD

- **EASTBOUND AT:**

PINE ISLAND ROAD
UNIVERSITY DRIVE
DAVIE ROAD




- **TWO LANE ON RAMPS - WESTBOUND AT:**

PINE ISLAND ROAD

- **EASTBOUND AT:**

UNIVERSITY DRIVE

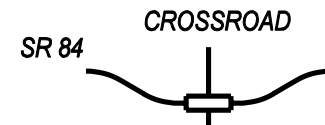


- **BRAIDED RAMPS - WESTBOUND BETWEEN:**

UNIVERSITY DRIVE AND PINE ISLAND ROAD
PINE ISLAND ROAD AND NOB HILL ROAD
HIATUS ROAD AND FLAMINGO ROAD

- **EASTBOUND BETWEEN:**

FLAMINGO ROAD AND
HIATUS ROAD
NOB HILL ROAD AND
PINE ISLAND ROAD



- **FLYOVERS - WESTBOUND AT:**

HIATUS ROAD

- **EASTBOUND AT:**

HIATUS ROAD AND
PINE ISLAND ROAD

- **INTERCHANGE EFFICIENCY IMPROVEMENTS AT:**

FLORIDA'S TURNPIKE
SR-7
I-95 INTERCHANGE

- **TRANSIT SYSTEM EXTENDING FROM I-75 TO THE AIRPORT LONG TERM PARKING, TRI-RAIL AND DOWNTOWN LOCATIONS WITH STATIONS LOCATED ALONG THE I-595 CORRIDOR BETWEEN I-75 AND 136th AVENUE, HIATUS ROAD AND NOB HILL ROAD AND BETWEEN UNIVERSITY DRIVE AND DAVIE ROAD**

*SR 84
SR 7
TURNPIKE
DAVIE RD.*

C-D SYSTEM



I-95

*UNIVERSITY BLVD.
PINE ISLAND RD.
NOB HILL RD.*

I-595 GP LANES


*I-75
SW 136th AV.
HIATUS RD.
FLAMINGO RD.*

*I-75
SW 136th AV.
HIATUS RD.
FLAMINGO RD.*

REVERSIBLE LANES



Reynolds, Smith and Hills Inc.
Architecture, Engineering and Planning



TRANSIT SYSTEM COMPONENTS

