

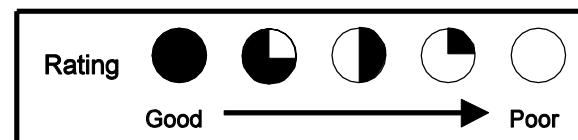


I-595 Broward County Evaluation Criteria Matrix

Alternative	R/W Impacts (Parcels)	Environmental Considerations					Cultural Impacts
		Wetlands (Acres)	Noise Level	Visual Impacts	Air Quality	Flood Plains	
No-Build	0 Parcels	0.0 Acres	SR-84 RW Line (74.3 dB)	New Structures (0)		Encroachment (0 CY)	4F Land Involvement (0)
Locally Preferred Alternative	53 Parcels	19.5 Acres	SR-84 RW Line (76.0 dB)	New Structures (26)		Encroachment (150,000 CY)	4F Land Involvement (1)

Legend



I-595 Broward County Evaluation Criteria Matrix

Alternative	Drainage	Hurricane Evacuation Vehicles (Capacity)	Safety Improvements	Accommodates Demand (Capacity)	Cost (Millions)				
					Construction		R/W		Total
					Road	Transit	Road	Transit	
No-Build	○	0 % Increase	I-595 Conflicts Eliminated (0)	○	0.0	0.0	0.0	0.0	0.0
Locally Preferred Alternative	●	66 % Increase	<ul style="list-style-type: none"> ● I-595 Conflicts Eliminated (17) ● 8 Ramps Upgraded to 2 lanes 	●	297.5	381.7	19.4	50.3	748.9

Legend

